

CITY OF OXNARD

Fiscal Year 2020/21 Annual Report for:

Community Facilities District No. 2 (Westport at Mandalay Bay)

February 2021

Prepared by:



Corporate Headquarters
32605 Temecula Parkway, Suite 100
Temecula, CA 92592
Toll free: 800.676.7516

TABLE OF CONTENTS

1. District Analysis	1
1.1 District	1
1.2 Levy.....	1
1.3 Delinquencies	1
2. Senate Bill 165	2
2.1 Purpose of Special Tax.....	2
2.2 Collections & Expenditures	2
3. Levy Analysis	3
3.1 CFD No. 2 Levy Summary	3
3.2 Special Tax Spread.....	3
3.3 Expected & Applied Rates	4
3.4 Maximum & Applied Rates.....	4
3.5 Expected Special Tax Rates	5
3.6 Maximum Special Tax Rates.....	5
3.7 Applied Special Tax Rates.....	6
4. Financial Status	7
4.1 Maintenance Fund Balance.....	7
4.2 Delinquency Status.....	7
5. District Boundary Map	8
Appendix A: Rate & Method of Apportionment.....	9
Appendix B: Delinquency Summary Report	10
Appendix C: Final Budget for Fiscal Year 2020/21	11
Appendix D: Fiscal Year 2020/21 Special Tax Roll	12

1. DISTRICT ANALYSIS

1.1 District

The City of Oxnard (the “City”) established Community Facilities District No. 2 (Westport at Mandalay Bay) (the “CFD”) in 2000 to pay for the cost and expense of providing certain public services throughout the CFD. The CFD funds all or some of the following services:

- (1) Police protection services, including, but not limited to, enforcement of codes relating to the waterways within and adjoining the CFD and the harbor;
- (2) Maintenance of parks, parkways and open spaces, including but not limited to waterways within and adjoining the CFD and the harbor; and
- (3) Storm drain filtration maintenance.

In 2002, the Coastal Commission of the State of California approved a change in the CFD’s rate and method of apportionment to reflect a change in land use.

This CFD directly overlaps with Community Facilities District No. 1 (Westport at Mandalay Bay).

Parcels in the CFD are subject to the CFD special tax levy in perpetuity.

1.2 Levy

The City levied the CFD’s 2020/21 annual special tax on 321 parcels totaling \$227,274.66. A special tax levy credit of \$249,210.07 was applied to the total levy in order to reduce the surplus fund balance of approximately \$1.6M. The City should continue to offer a similar levy credit over the next four years in order to reduce the fund balance, or should identify service needs and projects to utilize the funds for the benefit of the District.

Pursuant to the CFD’s Rate and Method of Apportionment, the City first levies taxable parcels up to 100% of the Expected Special Tax. If additional funds are required for the CFD, the City will levy parcels up to 100% of the Maximum Special Tax. The City levied taxable parcels at 35.4% of the respective Expected Special Tax for 2020/21.

The CFD’s Expected Special Tax and Maximum Special Tax rates escalate annually by 2%.

1.3 Delinquencies

The 2019/20 delinquency rate for the CFD as of February 1, 2021 is .26%. NBS will continue to monitor delinquencies and recommend delinquency management actions as needed.

NBS

Amanda Welker, Administrator

Adina McCargo, Project Manager

Pablo Perez, Client Services Director

2. SENATE BILL 165

Senate Bill 165, filed with the Secretary of State on September 19, 2000, enacted the Local Agency Special Tax and Bond Accountability Act (the “Act”). This Act requires that any local special tax or local bond measure subject to voter approval contain a statement indicating the specific purposes of the special tax, requires that the proceeds of the special tax be applied to those purposes, requires the creation of an account into which the proceeds shall be deposited, and requires an annual report containing specified information concerning the use of the proceeds. The Act only applies to any local special tax measure or local bond measure adopted on or after January 1, 2001 in accordance with Section 50075.1 of the California Government Code.

Some of the requirements of the Act are handled at the formation of the CFD and others are handled through annual reports. This section of this report intends to comply with Sections 50075.1 of the California Government Code that states:

“The chief fiscal officer of the levying or issuing local agency shall file a report with its governing body no later than January 1, 2002, and at least once a year thereafter. The annual report shall contain all of the following:

- (a) The amount of funds collected and expended.
- (b) The status of any project required or authorized to be funded as identified in subdivision (a) of Section 50075.1.”

2.1 Purpose of Special Tax

The Special Tax is collected to maintain the improvements from the bond issue of Community Facilities District No. 1 and for police services.

2.2 Collections & Expenditures

Date of Formation	6/30/2019 Balance	Total Amount Collected ⁽¹⁾	6/30/2020 Balance	Expended Amount	Service Status
1/29/2002	\$1,607,104.00	\$590,851.19	\$1,669,734.95	\$528,220.24	Ongoing

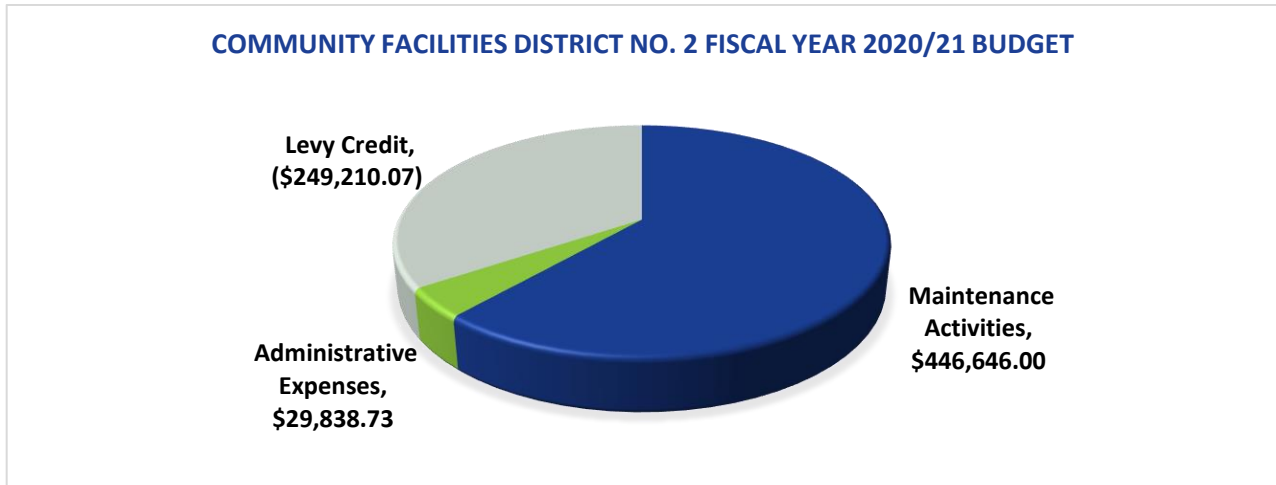
(1) Special tax collections through June 30, 2020, less delinquencies.

3. LEVY ANALYSIS

3.1 CFD No. 2 Levy Summary

A summary of the total levy and breakdown of the levy components for Fiscal Year 2020/21 are shown in the table and charts below.

Parcel Count	FY 2020/21 Expected Special Tax	FY 2020/21 Maximum Special Tax	FY 2020/21 Levy
321	\$641,930.40	\$806,988.42	\$227,274.66



3.2 Special Tax Spread

The Fiscal Year 2020/21 total levy and Applied Tax rates are shown in the table below.

Land Use Class	Land Use ⁽¹⁾	Rate Type	Parcel Count	FY 2020/21 Applied Tax Rate	Total FY 2020/21 Special Tax Levy
1	SFR > 5,500 s.f.	Per unit	25	\$1,426.82	\$35,670.50
2	SFR 4,500-5,500 s.f.	Per unit	41	1,351.72	55,420.52
3	SFR < 4,500 s.f.	Per unit	30	1,056.40	31,692.00
4	Duplex Property	Per unit	34	659.14	22,410.76
5	Townhouse Property	Per unit	88	472.36	41,567.68
6	Condominium Property	Per unit	88	398.96	35,108.48
7	Non-Residential Property	Floor Area	15	0.2461	5,404.72
Totals:			321		\$227,274.66

(1) Residential property land use has an applied rate per unit whereas non-residential land use rate is multiplied by floor area.

3.3 Expected & Applied Rates

The Fiscal Year 2020/21 Applied Tax rates compared to the Expected Special Tax rates are shown in the table below.

Land Use Class	Land Use ⁽¹⁾	Rate Type	Parcel Count	FY 2020/21 Applied Tax Rate	FY 2020/21 Expected Special Tax Rate	Percent of EST
1	SFR > 5,500 s.f.	Per unit	25	\$1,426.82	\$4,030.00	35.40%
2	SFR 4,500-5,500 s.f.	Per unit	41	1,351.72	3,817.86	35.40%
3	SFR < 4,500 s.f.	Per unit	30	1,056.40	2,983.76	35.40%
4	Duplex Property	Per unit	34	659.14	1,861.75	35.40%
5	Townhouse Property	Per unit	88	472.36	1,334.17	35.40%
6	Condominium Property	Per unit	88	398.96	1,126.86	35.40%
7	Non-Residential	Floor Area	15	0.2461	0.695127	35.40%
Totals:			321			

(1) Residential property land use has an applied rate per unit whereas non-residential land use rate is multiplied by floor area.

3.4 Maximum & Applied Rates

The Fiscal Year 2020/21 Applied Tax rates compared to the Maximum Special Tax rates are shown in the table below.

Land Use Class	Land Use ⁽¹⁾	Rate Type	Parcel Count	FY 2020/21 Applied Tax Rate	FY 2020/21 Maximum Special Tax Rate	Percent of MST
1	SFR > 5,500 s.f.	Per unit	25	\$1,426.82	\$5,066.22	28.16%
2	SFR 4,500-5,500 s.f.	Per unit	41	1,351.72	4,799.52	28.16%
3	SFR < 4,500 s.f.	Per unit	30	1,056.40	3,750.97	28.16%
4	Duplex Property	Per unit	34	659.14	2,340.45	28.16%
5	Townhouse Property	Per unit	88	472.36	1,677.22	28.16%
6	Condominium Property	Per unit	88	398.96	1,416.59	28.16%
7	Non-Residential Property	Floor Area	15	0.2461	0.873944	28.16%
Totals:			321			

(1) Residential property land use has an applied rate per unit whereas non-residential land use rate is multiplied by floor area.

3.5 Expected Special Tax Rates

The Fiscal Year 2020/21 Expected Special Tax rates compared to the prior year are shown in the table below.

Land Use Class	Parcel Count FY 2019/20	Parcel Count FY 2020/21	FY 2019/20 Expected Special Tax Rate	FY 2020/21 Expected Special Tax Rate	Percent Change
1	25	25	\$3,950.98	\$4,030.00	2.00%
2	41	41	3,743.00	3,817.86	2.00%
3	30	30	2,925.26	2,983.76	2.00%
4	34	34	1,825.24	1,861.75	2.00%
5	88	88	1,308.01	1,334.17	2.00%
6	88	88	1,104.76	1,126.86	2.00%
7	15	15	0.681497	0.695127	2.00%
Totals:	321	321			

3.6 Maximum Special Tax Rates

The Fiscal Year 2020/21 Maximum Special Tax rates compared to the prior year are shown in the table below.

Land Use Class	Parcel Count FY 2019/20	Parcel Count FY 2020/21	FY 2019/20 Maximum Special Tax Rate	FY 2020/21 Maximum Special Tax Rate	Percent Change
1	25	25	\$4,966.88	\$5,066.22	2.00%
2	41	41	4,705.41	4,799.52	2.00%
3	30	30	3,677.43	3,750.97	2.00%
4	34	34	2,294.56	2,340.45	2.00%
5	88	88	1,644.33	1,677.22	2.00%
6	88	88	1,388.82	1,416.59	2.00%
7	15	15	0.856808	0.873944	2.00%
Totals:	321	321			

3.7 Applied Special Tax Rates

The Fiscal Year 2020/21 Applied Special Tax rates compared to prior year are shown in the table below.

Land Use Class	Parcel Count FY 2019/20	Parcel Count FY 2020/21	FY 2019/20 Applied Special Tax Rate	FY 2020/21 Applied Special Tax Rate	Percent Change
1	25	25	\$3,793.02	\$1,426.82	(62.38%)
2	41	41	3,593.34	1,351.72	(62.38%)
3	30	30	2,808.30	1,056.40	(62.38%)
4	34	34	1,752.26	659.14	(62.38%)
5	88	88	1,255.70	472.36	(62.38%)
6	88	88	1,060.58	398.96	(62.38%)
7	15	15	0.6541	0.2461	(62.38%)
Totals:	321	321			

4. FINANCIAL STATUS

4.1 Maintenance Fund Balance

6/30/2019 Balance	2019/20 Special Tax Levy Collections ⁽¹⁾	2019/20 Expended Amount	6/30/2020 Balance	Service Status
\$1,607,104.00	\$590,851.19	\$528,220.24	\$1,669,734.95	Ongoing

(1) Special tax collections through June 30, 2020, less delinquencies.

4.2 Delinquency Status

At the time of this report, no delinquency actions have been taken against the delinquent parcels that remained unpaid as of February 1, 2021. The Delinquency Summary for all years can be found in Appendix B of this report.

5. DISTRICT BOUNDARY MAP



APPENDIX A: RATE & METHOD OF APPORTIONMENT

The following pages show the Rate and Method of Apportionment for the CFD.

REVISED
RATE AND METHOD OF APPORTIONMENT FOR
COMMUNITY FACILITIES DISTRICT NO. 2
(WESTPORT AT MANDALAY BAY)
OF THE CITY OF OXNARD

A Special Tax as hereinafter defined shall be levied on all Assessor's Parcels in Community Facilities District No. 2 (Westport at Mandalay Bay) of the City of Oxnard ("CFD No. 2") and collected each Fiscal Year commencing in Fiscal Year 2002-03, in an amount determined by the Council through the application of the appropriate Special Tax for "Developed Property" and "Undeveloped Property" as described below. All of the real property in CFD No. 2, unless exempted by law or by the provisions hereof, shall be taxed for the purposes, to the extent and in the manner herein provided.

A. DEFINITIONS

The terms hereinafter set forth have the following meanings:

"Acre or Acreage" means the land area of an Assessor's Parcel as shown on an Assessor's Parcel Map, or if the land area is not shown on an Assessor's Parcel Map, the land area shown on the applicable final map, parcel map, condominium plan, or other recorded County parcel map. The square footage of an Assessor's Parcel is equal to the Acreage multiplied by 43,560.

"Act" means the Mello-Roos Community Facilities Act of 1982, as amended, being Chapter 2.5, Division 2 of Title 5 of the Government Code of the State of California.

"Administrative Expenses" means the following actual or reasonably estimated costs directly related to the administration of CFD No. 2: the costs of computing the Special Taxes and preparing the annual Special Tax collection schedules (whether by the City or designee thereof or both); the costs of collecting the Special Taxes (whether by the County or otherwise); the costs to the City, CFD No. 2 or any designee thereof of complying with City, CFD No. 2 or obligated persons disclosure requirements associated with applicable federal and state securities laws and of the Act; the costs associated with preparing Special Tax disclosure statements and responding to public inquiries regarding the Special Taxes; the costs of the City, CFD No. 2 or any designee thereof related to an appeal of the Special Tax; and the City's annual administration fees and third party expenses. Administrative Expenses shall also include amounts estimated or advanced by the City or CFD No. 2 for any other administrative purposes of CFD No. 2, including attorney's fees and other costs related to commencing and pursuing to completion any foreclosure of delinquent Special Taxes.

"Assessor's Parcel" means a lot or parcel shown in an Assessor's Parcel Map with an assigned Assessor's Parcel number.

"Assessor's Parcel Map" means an official map of the Assessor of the County designating parcels by Assessor's Parcel number.

"CFD Administrator" means an official of the City, or designee thereof, responsible for determining the Special Tax Requirement, the Contingent Special Tax Requirement, and providing for the levy and collection of the Special Taxes.

"CFD No. 2" means Community Facilities District No. 2 (Westport at Mandalay Bay) of the City.

"City" means the City of Oxnard.

"Condominium Property" means all Assessor's Parcels of Residential Property which are designated as CVC in the Oxnard Local Coastal Program as depicted in the zoning map included as Exhibit A to this Rate and Method of Apportionment.

"Contingent Special Tax Requirement" means that amount required in any Fiscal Year for CFD No. 2 to: (i) pay directly for dredging the harbor entrance, but only if such services are no longer provided by the United States Army Corps of Engineers, as determined by the CFD Administrator; and/or (ii) pay directly for maintaining water circulation through the canals, but only if such services are required due to the closure of the Mandalay Bay power plant and adequate funding is not available from other sources, as determined by the CFD Administrator.

"Council" means the City Council of the City, acting as the legislative body of CFD No. 2.

"County" means the County of Ventura.

"Developed Property" means, for each Fiscal Year, all Taxable Property for which a building permit for new construction was issued as of January 1 of the previous Fiscal Year.

"Duplex Property" means all Assessor's Parcels of Residential Property which are designated as R-2-C in the Oxnard Local Coastal Program as depicted in the zoning map included as Exhibit A to this Rate and Method of Apportionment.

"Expected Special Tax" means the Special Tax anticipated to be levied on each Assessor's Parcel of Developed Property to meet the Special Tax Requirement, as determined in accordance with Sections C and D below.

"Fiscal Year" means the period starting July 1 and ending on the following June 30.

"Land Use Class" means any of the classes listed in Table 1 or Table 2.

"Lot Size" for any Assessor's Parcel of Single Family Property means the Acreage multiplied by 43,560.

"Maximum Special Tax" means the maximum Special Tax, determined in accordance with Section C below, that can be levied in any Fiscal Year on any Assessor's Parcel.

"Non-Residential Floor Area" for any Non-Residential Property means the total of the gross area of the floor surfaces within the exterior wall of the building, not including space devoted to stairwells, basement storage, required corridors, public restrooms, elevator shafts, light courts, vehicle parking and areas incident thereto, mechanical equipment incidental to the operation of such building, and covered public pedestrian circulation areas, including atriums, lobbies, plazas, patios, decks, arcades and similar areas, except such public circulation areas or portions thereof that are used solely for commercial purposes. The determination of Non-Residential Floor Area shall be made by reference to the building permit(s) issued for such Assessor's Parcel.

"Non-Residential Property" means all Assessor's Parcels of Developed Property for which a building permit(s) was issued for a non-residential use.

"Property Owner Association Property" means, for each Fiscal Year, any Assessor's Parcel within the boundaries of CFD No. 2 that was owned by or irrevocably offered for dedication to a property owner association, including any master or sub-association, as of January 1 of the previous Fiscal Year. However, any property which constitutes the "pad-area" under a residential or non-residential building shall not be considered Property Owner Association Property.

"Proportionately" means for Developed Property that the ratio of the actual Special Tax levy to the Maximum Special Tax is equal for all Assessor's Parcels of Developed Property. For Undeveloped Property, "Proportionately" means that the ratio of the actual Special Tax levy per Acre to the Maximum Special Tax per Acre is equal for all Assessor's Parcels of Undeveloped Property.

"Public Property" means, for each Fiscal Year, (i) any property within the boundaries of CFD No. 2 that was owned by or irrevocably offered for dedication to the federal government, the State, the City or any other public agency as of January 1 of the previous Fiscal Year; provided however that any property leased by a public agency to a private entity and subject to taxation under Section 53340.1 of the Act shall be taxed and classified in accordance with its use; or (ii) any property within the boundaries of CFD No. 2 that was encumbered, as of January 1 of the previous Fiscal Year, by an unmanned utility easement making impractical its utilization for other than the purpose set forth in the easement.

"Residential Property" means all Assessor's Parcels of Developed Property for which a building permit has been issued for purposes of constructing one or more residential dwelling units.

"Single Family Property" means all Assessor's Parcels of Residential Property which are designated as R-W-1 in the Oxnard Local Coastal Program as depicted in the zoning map included as Exhibit A to this Rate and Method of Apportionment.

"Special Tax" means the special tax to be levied in each Fiscal Year on each Assessor's Parcel of Developed Property and Undeveloped Property to fund the Special Tax Requirement and the Contingent Special Tax Requirement.

"Special Tax Requirement" means that amount required in any Fiscal Year for CFD No. 2 to: (i) pay directly for landscaping, canal maintenance, storm drain filtration maintenance, and code enforcement services; (ii) pay Administrative Expenses; less (iii) a credit for funds available to reduce the annual Special Tax levy, as determined by the CFD Administrator.

"State" means the State of California.

"Taxable Property" means all of the Assessor's Parcels within the boundaries of CFD No. 2 which are not exempt from the Special Tax pursuant to law or Section E below.

"Townhouse Property" means all Assessor's Parcels of Residential Property which are designated as R-3-C in the Oxnard Local Coastal Program as depicted in the zoning map included as Exhibit A to this Rate and Method of Apportionment.

"Undeveloped Property" means, for each Fiscal Year, all Taxable Property not classified as Developed Property.

B. ASSIGNMENT TO LAND USE CATEGORIES

Each Fiscal Year, all Taxable Property within CFD No. 2 shall be classified as Developed Property or Undeveloped Property, and shall be subject to Special Taxes in accordance with the rate and method of apportionment determined pursuant to Sections C and D below. Residential Property shall be assigned to Land Use Classes 1 through 6 based on the type of use and the Lot Size, as applicable. Non-Residential Property shall be assigned to Land Use Class 7.

C. MAXIMUM SPECIAL TAX RATE

1. Developed Property

a. Maximum Special Tax

The Maximum Special Tax for Fiscal Year 2002-03 for each Land Use Class is shown below in Table 1.

TABLE 1

**Maximum Special Taxes for Developed Property
For Fiscal Year 2002-03
Community Facilities District No. 2**

Land Use Class	Land Use	Description	Maximum Special Tax
1	Single Family Property	Lot Size > 5,500 s.f.	\$3,547.16 per unit
2	Single Family Property	Lot Size 4,500 – 5,499 s.f.	\$3,360.43 per unit
3	Single Family Property	Lot Size < 4,500 s.f.	\$2,626.28 per unit
4	Duplex Property	NA	\$1,638.69 per unit
5	Townhouse Property	NA	\$1,174.32 per unit
6	Condominium Property	NA	\$991.84 per unit
7	Non-Residential Property	NA	\$0.6119 per square foot of Non-Residential Floor Area

b. Expected Special Tax

The Expected Special Tax for Fiscal Year 2002-03 for each Land Use Class is shown below in Table 2.

TABLE 2

**Expected Special Taxes for Developed Property
For Fiscal Year 2002-03
Community Facilities District No. 2**

Land Use Class	Land Use	Description	Expected Special Tax
1	Single Family Property	Lot Size > 5,500 s.f.	\$2,821.64 per unit
2	Single Family Property	Lot Size 4,500 – 5,499 s.f.	\$2,673.11 per unit
3	Single Family Property	Lot Size < 4,500 s.f.	\$2,089.11 per unit
4	Duplex Property	NA	\$1,303.52 per unit
5	Townhouse Property	NA	\$934.13 per unit
6	Condominium Property	NA	\$788.98 per unit
7	Non-Residential Property	NA	\$0.4867 per square foot of Non-Residential Floor Area

c. Increase in the Maximum Special Tax and Expected Special Tax

On each July 1, commencing on July 1, 2003, the Maximum Special Tax and the Expected Special Tax shall be increased by an amount equal to two percent (2%) of the amount in effect for the previous Fiscal Year.

d. Multiple Land Use Classes

In some instances an Assessor's Parcel of Developed Property may contain more than one Land Use Class. The Expected Special Tax levied on an Assessor's Parcel shall be the sum of the Expected Special Taxes for all Land Use Classes located on that Assessor's Parcel. The Maximum Special Tax that can be levied on an Assessor's Parcel shall be the sum of the Maximum Special Taxes that can be levied for all Land Use Classes located on that Assessor's Parcel.

2. Undeveloped Property

a. Maximum Special Tax

The Fiscal Year 2002-03 Maximum Special Tax for Undeveloped Property shall be \$10,457 per Acre.

b. Increase in the Maximum Special Tax

On each July 1, commencing on July 1, 2003, the Maximum Special Tax for Undeveloped Property shall be increased by an amount equal to two percent (2%) of the amount in effect for the previous Fiscal Year.

D. METHOD OF APPORTIONMENT OF THE SPECIAL TAX

Commencing with Fiscal Year 2002-03 and for each following Fiscal Year, the Council shall levy the Special Tax until the amount of Special Taxes equals the Special Tax Requirement and the Contingent Special Tax Requirement, if any. The Special Tax shall be levied each Fiscal Year as follows:

First: The Special Tax shall be levied Proportionately on each Assessor's Parcel of Developed Property at up to 100% of the applicable Expected Special Tax as needed to satisfy the Special Tax Requirement;

Second: If additional monies are needed to satisfy the Special Tax Requirement after the first step has been completed, the Special Tax shall be levied Proportionately on each Assessor's Parcel of Undeveloped Property at up to 100% of the Maximum Special Tax for Undeveloped Property;

Third: If the Contingent Special Tax Requirement is greater than zero, then the Special Tax shall be levied Proportionately on each Assessor's Parcel of Developed Property at up to 100% of the applicable Maximum Special Tax as needed to satisfy the Special Tax Requirement and the Contingent Special Tax Requirement.

Notwithstanding the above, under no circumstances will the Special Tax levied against any Assessor's Parcel of Residential Property for which an occupancy permit for private residential use has been issued be increased by more than ten percent as a consequence of delinquency or default by the owner of any other Assessor's Parcel within CFD No. 2.

E. EXEMPTIONS

No Special Tax shall be levied on Public Property or Property Owner Association Property. However, should an Assessor's Parcel no longer be classified as Public Property or Property Owner Association Property, its tax-exempt status will be revoked.

F. APPEALS AND INTERPRETATIONS

Any landowner or resident may file a written appeal of the Special Tax on his/her property with the CFD Administrator, provided that the appellant is current in his/her payments of Special Taxes. During the pendency of an appeal, all Special Taxes previously levied must be paid on or before the payment date established when the levy was made. The appeal must specify the reasons why the appellant claims the Special Tax is in error. The CFD Administrator shall review the appeal, meet with the appellant if the CFD Administrator deems necessary, and advise the appellant of its determination. If the CFD Administrator agrees with the appellant, the CFD Administrator shall eliminate or reduce the Special Tax on the appellant's property and/or provide a refund to the appellant. If the CFD Administrator disagrees with the appellant and the appellant is dissatisfied with the determination, the appellant then has 30 days in which to appeal to the Council by filing a written notice of appeal with the City Clerk, provided that the appellant is current in his/her payments of Special Taxes. The second appeal must specify the reasons for its disagreement with the CFD Administrator's determination.

Interpretations may be made by the Council by ordinance or resolution for purposes of clarifying any vagueness or ambiguity in this Rate and Method of Apportionment.

G. MANNER OF COLLECTION

The Special Tax shall be collected in the same manner and at the same time as ordinary *ad valorem* property taxes; provided, however, that CFD No. 2 may directly bill the Special Tax, may collect Special Taxes at a different time or in a different manner if necessary to meet its financial obligations, and may covenant to foreclose and may actually foreclose on delinquent Assessor's Parcels as permitted by the Act.

H. TERM OF SPECIAL TAX

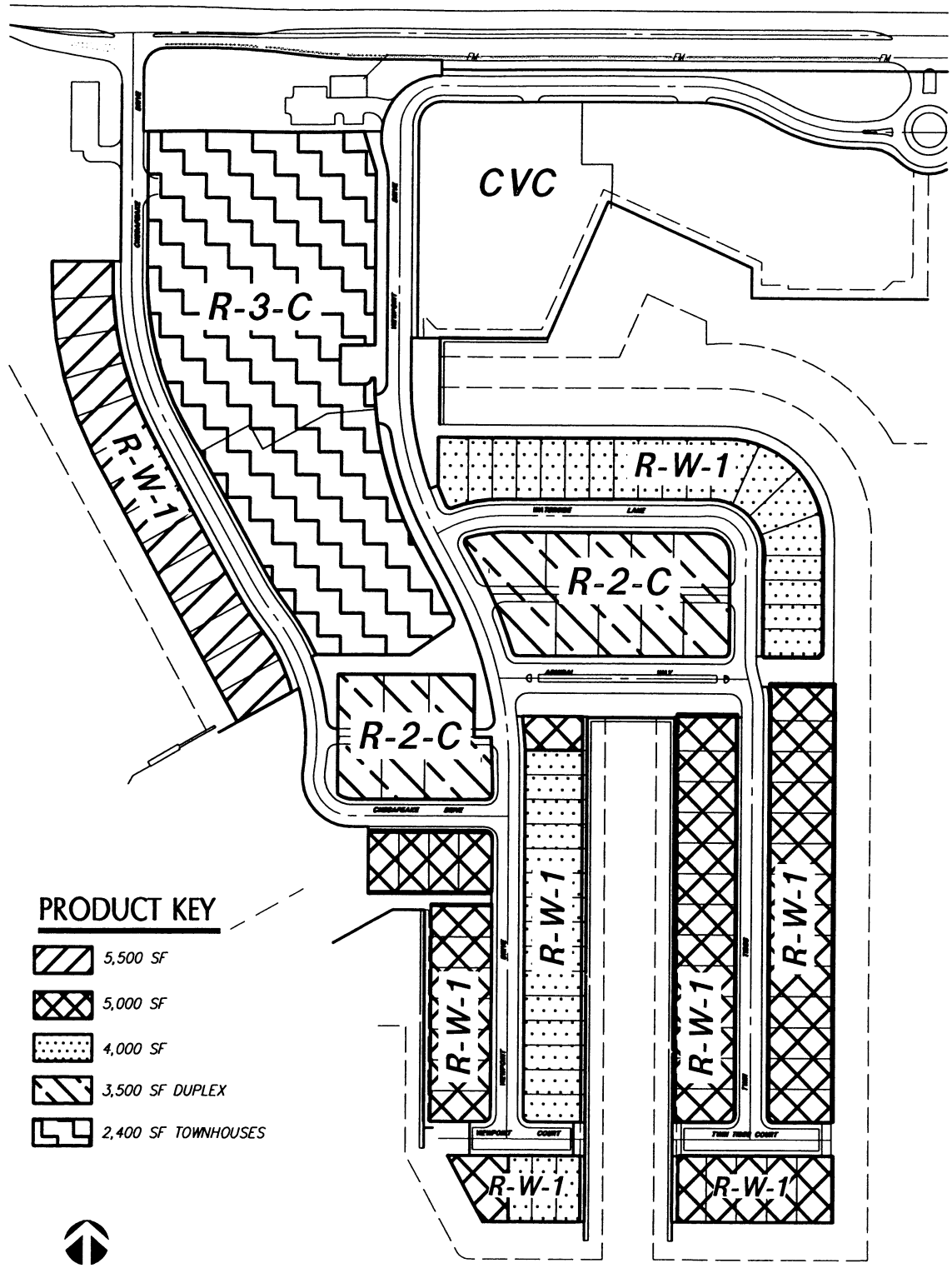
The Special Tax shall be levied as long as necessary to meet the Special Tax Requirement.

K:\Clients2\OXNARD.CIT\mello\westport\amend\cf2\cf2_rma6.doc






Exhibit A

Oxnard Local Coastal Program Zoning Map

J:\Sun\2993\2993 TENTATIVE\2993.Product\Type.Location.Exhibit.dwg Jul 30, 2001, 1:58pm melson



PRODUCT KEY

	5,500 SF
	5,000 SF
	4,000 SF
	3,500 SF DUPLEX
	2,400 SF TOWNHOUSES

LB/L Suncal Mandalay, LLC.
 21801 Devonshire Blvd., Ste. 118
 Chatsworth, CA 91311
 Phone: (818) 772-2077
 Fax: (818) 772-2067

Westport at Mandalay Bay
PRODUCT TYPE LOCATION

EXHIBIT
 Jul 30, 2001

APPENDIX B: DELINQUENCY SUMMARY REPORT

The following pages show the CFD's Delinquency Summary, as of February 1, 2021.

City of Oxnard
Delinquency Summary Report
As of: 02/01/2021

District	Due Date	Billed Amount	Paid Amount	Delinquent Amount	Delinquent Amount %	Billed Installments	Paid Installments	Delinquent Installments	Delinquent Installments %
CFD 2 - Westport at Mandalay Bay CFD 2									
08/01/2003 Billing:									
	12/10/2003	\$134,121.98	\$134,121.98	\$0.00	0.00%	7	7	0	0.00%
	04/10/2004	\$134,121.98	\$134,121.98	\$0.00	0.00%	7	7	0	0.00%
	Subtotal:	\$268,243.96	\$268,243.96	\$0.00	0.00%	14	14	0	0.00%
08/01/2004 Billing:									
	12/10/2004	\$176,078.46	\$176,078.46	\$0.00	0.00%	212	202	0	0.00%
	04/10/2005	\$176,078.46	\$176,078.46	\$0.00	0.00%	212	202	0	0.00%
	Subtotal:	\$352,156.92	\$352,156.92	\$0.00	0.00%	424	404	0	0.00%
08/01/2005 Billing:									
	12/10/2005	\$197,997.37	\$197,997.37	\$0.00	0.00%	220	220	0	0.00%
	04/10/2006	\$197,997.37	\$197,997.37	\$0.00	0.00%	220	220	0	0.00%
	Subtotal:	\$395,994.74	\$395,994.74	\$0.00	0.00%	440	440	0	0.00%
08/01/2006 Billing:									
	12/10/2006	\$242,923.59	\$242,923.59	\$0.00	0.00%	309	309	0	0.00%
	04/10/2007	\$242,923.59	\$242,923.59	\$0.00	0.00%	309	309	0	0.00%
	Subtotal:	\$485,847.18	\$485,847.18	\$0.00	0.00%	618	618	0	0.00%
08/01/2007 Billing:									
	12/10/2007	\$247,782.48	\$247,782.48	\$0.00	0.00%	309	309	0	0.00%
	04/10/2008	\$247,782.48	\$247,782.48	\$0.00	0.00%	309	309	0	0.00%
	Subtotal:	\$495,564.96	\$495,564.96	\$0.00	0.00%	618	618	0	0.00%
08/01/2008 Billing:									
	12/10/2008	\$252,738.09	\$252,738.09	\$0.00	0.00%	316	316	0	0.00%
	04/10/2009	\$252,738.09	\$252,738.09	\$0.00	0.00%	316	316	0	0.00%
	Subtotal:	\$505,476.18	\$505,476.18	\$0.00	0.00%	632	632	0	0.00%
08/01/2009 Billing:									
	12/10/2009	\$258,138.45	\$258,138.45	\$0.00	0.00%	316	316	0	0.00%
	04/10/2010	\$258,138.45	\$258,138.45	\$0.00	0.00%	316	316	0	0.00%
	Subtotal:	\$516,276.90	\$516,276.90	\$0.00	0.00%	632	632	0	0.00%

City of Oxnard
Delinquency Summary Report
As of: 02/01/2021

District	Due Date	Billed Amount	Paid Amount	Delinquent Amount	Delinquent Amount %	Billed Installments	Paid Installments	Delinquent Installments	Delinquent Installments %
CFD 2 - Westport at Mandalay Bay CFD 2									
08/01/2010 Billing:									
	12/10/2010	\$258,125.89	\$258,125.89	\$0.00	0.00%	316	316	0	0.00%
	04/10/2011	\$258,125.89	\$258,125.89	\$0.00	0.00%	316	316	0	0.00%
	Subtotal:	\$516,251.78	\$516,251.78	\$0.00	0.00%	632	632	0	0.00%
08/01/2011 Billing:									
	12/10/2011	\$258,287.22	\$258,287.22	\$0.00	0.00%	316	316	0	0.00%
	04/10/2012	\$258,287.22	\$258,287.22	\$0.00	0.00%	316	316	0	0.00%
	Subtotal:	\$516,574.44	\$516,574.44	\$0.00	0.00%	632	632	0	0.00%
08/01/2012 Billing:									
	12/10/2012	\$215,505.49	\$215,505.49	\$0.00	0.00%	316	316	0	0.00%
	04/10/2013	\$215,505.49	\$215,505.49	\$0.00	0.00%	316	316	0	0.00%
	Subtotal:	\$431,010.98	\$431,010.98	\$0.00	0.00%	632	632	0	0.00%
08/01/2013 Billing:									
	12/10/2013	\$217,447.89	\$217,447.89	\$0.00	0.00%	316	316	0	0.00%
	04/10/2014	\$217,447.89	\$217,447.89	\$0.00	0.00%	316	316	0	0.00%
	Subtotal:	\$434,895.78	\$434,895.78	\$0.00	0.00%	632	632	0	0.00%
08/01/2014 Billing:									
	12/10/2014	\$221,796.77	\$221,796.77	\$0.00	0.00%	316	316	0	0.00%
	04/10/2015	\$221,796.77	\$221,796.77	\$0.00	0.00%	316	316	0	0.00%
	Subtotal:	\$443,593.54	\$443,593.54	\$0.00	0.00%	632	632	0	0.00%
08/01/2015 Billing:									
	12/10/2015	\$226,231.86	\$226,231.86	\$0.00	0.00%	321	321	0	0.00%
	04/10/2016	\$226,231.86	\$226,231.86	\$0.00	0.00%	321	321	0	0.00%
	Subtotal:	\$452,463.72	\$452,463.72	\$0.00	0.00%	642	642	0	0.00%
08/01/2016 Billing:									
	12/10/2016	\$75,650.28	\$75,650.28	\$0.00	0.00%	321	321	0	0.00%
	04/10/2017	\$75,650.28	\$75,650.28	\$0.00	0.00%	321	321	0	0.00%
	Subtotal:	\$151,300.56	\$151,300.56	\$0.00	0.00%	642	642	0	0.00%

City of Oxnard
Delinquency Summary Report
As of: 02/01/2021

District	Due Date	Billed Amount	Paid Amount	Delinquent Amount	Delinquent Amount %	Billed Installments	Paid Installments	Delinquent Installments	Delinquent Installments %
CFD 2 - Westport at Mandalay Bay CFD 2									
08/01/2017 Billing:									
	12/10/2017	\$302,450.70	\$302,450.70	\$0.00	0.00%	321	321	0	0.00%
	04/10/2018	\$302,450.70	\$302,450.70	\$0.00	0.00%	321	321	0	0.00%
	Subtotal:	\$604,901.40	\$604,901.40	\$0.00	0.00%	642	642	0	0.00%
08/01/2018 Billing:									
	12/10/2018	\$301,692.16	\$301,692.16	\$0.00	0.00%	321	321	0	0.00%
	04/10/2019	\$301,692.16	\$301,692.16	\$0.00	0.00%	321	321	0	0.00%
	Subtotal:	\$603,384.32	\$603,384.32	\$0.00	0.00%	642	642	0	0.00%
08/01/2019 Billing:									
	12/10/2019	\$302,088.35	\$302,088.35	\$0.00	0.00%	321	321	0	0.00%
	04/10/2020	\$302,088.35	\$300,497.48	\$1,590.87	0.53%	321	318	3	0.93%
	Subtotal:	\$604,176.70	\$602,585.83	\$1,590.87	0.26%	642	639	3	0.47%
08/01/2020 Billing:									
	12/10/2020	\$113,637.33	\$111,746.31	\$1,891.02	1.66%	321	315	6	1.87%
	Subtotal:	\$113,637.33	\$111,746.31	\$1,891.02	1.66%	321	315	6	1.87%
CFD 2	Total:	\$7,891,751.39	\$7,888,269.50	\$3,481.89	0.04%	10,069	10,040	9	0.09%
Agency Grand Total:		\$7,891,751.39	\$7,888,269.50	\$3,481.89	0.04%	10,069	10,040	9	0.09%

APPENDIX C: FINAL BUDGET FOR FISCAL YEAR 2020/21

The following page shows the CFD's 2020/21 Final Budget.

City of Oxnard
Westport at Mandalay Bay CFD 2
Final Budget for Fiscal Year 2020/21

Category/Item	FY 2020/21	FY 2019/20	Increase / (Decrease)
Maintenance	\$446,646.00	\$734,003.00	(\$287,357.00)
Admin. Expenses	29,838.73	28,167.38	1,671.35
Miscellaneous	(249,210.07)	(157,993.68)	(91,216.39)
Grand Total:	\$227,274.66	\$604,176.70	(\$376,902.04)
Total Accounts:	321	321	0

City of Oxnard
Westport at Mandalay Bay CFD 2
Final Budget for Fiscal Year 2020/21

Fund Balances

Fund	FY 2020/21			FY 2019/20			Increase /(Decrease)
	Amount	Date	Status	Amount	Date	Status	

APPENDIX D: FISCAL YEAR 2020/21 SPECIAL TAX ROLL

The following pages show the CFD's 2020/21 Final Billing Detail Report.

City of Oxnard
Westport at Mandalay Bay CFD 2
Final Billing Detail Report for Fiscal Year 2020/21

Account ID	Property ID	DB	Developed Levy	Other	Total
188-0-170-015	188-0-170-015		\$1,426.82	\$0.00	\$1,426.82
188-0-170-025	188-0-170-025		1,426.82	0.00	1,426.82
188-0-170-035	188-0-170-035		1,426.82	0.00	1,426.82
188-0-170-045	188-0-170-045		1,426.82	0.00	1,426.82
188-0-170-055	188-0-170-055		1,426.82	0.00	1,426.82
188-0-170-065	188-0-170-065		1,426.82	0.00	1,426.82
188-0-170-075	188-0-170-075		1,426.82	0.00	1,426.82
188-0-170-085	188-0-170-085		1,426.82	0.00	1,426.82
188-0-170-095	188-0-170-095		1,426.82	0.00	1,426.82
188-0-170-105	188-0-170-105		1,426.82	0.00	1,426.82
188-0-170-115	188-0-170-115		1,426.82	0.00	1,426.82
188-0-170-125	188-0-170-125		1,426.82	0.00	1,426.82
188-0-170-135	188-0-170-135		1,426.82	0.00	1,426.82
188-0-170-145	188-0-170-145		1,426.82	0.00	1,426.82
188-0-170-215	188-0-170-215		1,351.72	0.00	1,351.72
188-0-170-225	188-0-170-225		1,351.72	0.00	1,351.72
188-0-170-235	188-0-170-235		1,351.72	0.00	1,351.72
188-0-170-245	188-0-170-245		1,351.72	0.00	1,351.72
188-0-170-295	188-0-170-295		659.15	(0.01)	659.14
188-0-170-305	188-0-170-305		659.15	(0.01)	659.14
188-0-170-315	188-0-170-315		659.15	(0.01)	659.14
188-0-170-325	188-0-170-325		659.15	(0.01)	659.14
188-0-170-335	188-0-170-335		659.15	(0.01)	659.14
188-0-170-345	188-0-170-345		659.15	(0.01)	659.14
188-0-170-355	188-0-170-355		659.15	(0.01)	659.14
188-0-170-365	188-0-170-365		659.15	(0.01)	659.14
188-0-170-375	188-0-170-375		659.15	(0.01)	659.14
188-0-170-385	188-0-170-385		659.15	(0.01)	659.14
188-0-170-395	188-0-170-395		659.15	(0.01)	659.14
188-0-170-405	188-0-170-405		659.15	(0.01)	659.14
188-0-170-415	188-0-170-415		659.15	(0.01)	659.14
188-0-180-015	188-0-180-015		1,351.72	0.00	1,351.72
188-0-180-025	188-0-180-025		1,056.40	0.00	1,056.40
188-0-180-035	188-0-180-035		1,056.40	0.00	1,056.40
188-0-180-045	188-0-180-045		1,056.40	0.00	1,056.40
188-0-180-055	188-0-180-055		1,056.40	0.00	1,056.40
188-0-180-065	188-0-180-065		1,056.40	0.00	1,056.40
188-0-180-075	188-0-180-075		1,056.40	0.00	1,056.40
188-0-180-085	188-0-180-085		1,056.40	0.00	1,056.40
188-0-180-095	188-0-180-095		1,056.40	0.00	1,056.40

City of Oxnard
Westport at Mandalay Bay CFD 2
Final Billing Detail Report for Fiscal Year 2020/21

Account ID	Property ID	DB	Developed Levy	Other	Total
188-0-180-105	188-0-180-105		1,056.40	0.00	1,056.40
188-0-180-115	188-0-180-115		1,056.40	0.00	1,056.40
188-0-180-125	188-0-180-125		1,426.82	0.00	1,426.82
188-0-180-135	188-0-180-135		1,426.82	0.00	1,426.82
188-0-180-145	188-0-180-145		1,426.82	0.00	1,426.82
188-0-180-155	188-0-180-155		1,351.72	0.00	1,351.72
188-0-180-165	188-0-180-165		1,056.40	0.00	1,056.40
188-0-180-175	188-0-180-175		1,056.40	0.00	1,056.40
188-0-180-185	188-0-180-185		1,056.40	0.00	1,056.40
188-0-180-195	188-0-180-195		1,056.40	0.00	1,056.40
188-0-180-315	188-0-180-315		659.15	(0.01)	659.14
188-0-180-325	188-0-180-325		659.15	(0.01)	659.14
188-0-180-335	188-0-180-335		659.15	(0.01)	659.14
188-0-180-345	188-0-180-345		659.15	(0.01)	659.14
188-0-180-355	188-0-180-355		659.15	(0.01)	659.14
188-0-180-365	188-0-180-365		659.15	(0.01)	659.14
188-0-180-375	188-0-180-375		659.15	(0.01)	659.14
188-0-180-385	188-0-180-385		659.15	(0.01)	659.14
188-0-180-395	188-0-180-395		659.15	(0.01)	659.14
188-0-180-405	188-0-180-405		659.15	(0.01)	659.14
188-0-180-415	188-0-180-415		659.15	(0.01)	659.14
188-0-180-425	188-0-180-425		659.15	(0.01)	659.14
188-0-180-435	188-0-180-435		659.15	(0.01)	659.14
188-0-180-445	188-0-180-445		659.15	(0.01)	659.14
188-0-180-455	188-0-180-455		659.15	(0.01)	659.14
188-0-180-465	188-0-180-465		659.15	(0.01)	659.14
188-0-180-475	188-0-180-475		659.15	(0.01)	659.14
188-0-180-485	188-0-180-485		659.15	(0.01)	659.14
188-0-180-495	188-0-180-495		659.15	(0.01)	659.14
188-0-180-505	188-0-180-505		659.15	(0.01)	659.14
188-0-180-515	188-0-180-515		659.15	(0.01)	659.14
188-0-191-015	188-0-191-015		1,426.82	0.00	1,426.82
188-0-191-025	188-0-191-025		1,351.72	0.00	1,351.72
188-0-191-035	188-0-191-035		1,351.72	0.00	1,351.72
188-0-191-045	188-0-191-045		1,351.72	0.00	1,351.72
188-0-191-055	188-0-191-055		1,351.72	0.00	1,351.72
188-0-191-065	188-0-191-065		1,351.72	0.00	1,351.72
188-0-191-075	188-0-191-075		1,351.72	0.00	1,351.72
188-0-191-085	188-0-191-085		1,351.72	0.00	1,351.72
188-0-191-095	188-0-191-095		1,351.72	0.00	1,351.72

City of Oxnard
Westport at Mandalay Bay CFD 2
Final Billing Detail Report for Fiscal Year 2020/21

Account ID	Property ID	DB	Developed Levy	Other	Total
188-0-191-105	188-0-191-105		1,351.72	0.00	1,351.72
188-0-191-115	188-0-191-115		1,351.72	0.00	1,351.72
188-0-191-125	188-0-191-125		1,351.72	0.00	1,351.72
188-0-191-135	188-0-191-135		1,351.72	0.00	1,351.72
188-0-191-145	188-0-191-145		1,426.82	0.00	1,426.82
188-0-191-155	188-0-191-155		1,426.82	0.00	1,426.82
188-0-191-165	188-0-191-165		1,351.72	0.00	1,351.72
188-0-191-175	188-0-191-175		1,351.72	0.00	1,351.72
188-0-191-185	188-0-191-185		1,351.72	0.00	1,351.72
188-0-191-195	188-0-191-195		1,426.82	0.00	1,426.82
188-0-191-205	188-0-191-205		1,426.82	0.00	1,426.82
188-0-191-215	188-0-191-215		1,351.72	0.00	1,351.72
188-0-191-225	188-0-191-225		1,351.72	0.00	1,351.72
188-0-191-235	188-0-191-235		1,351.72	0.00	1,351.72
188-0-191-245	188-0-191-245		1,351.72	0.00	1,351.72
188-0-191-255	188-0-191-255		1,351.72	0.00	1,351.72
188-0-191-265	188-0-191-265		1,351.72	0.00	1,351.72
188-0-191-275	188-0-191-275		1,351.72	0.00	1,351.72
188-0-191-285	188-0-191-285		1,351.72	0.00	1,351.72
188-0-191-295	188-0-191-295		1,351.72	0.00	1,351.72
188-0-191-305	188-0-191-305		1,351.72	0.00	1,351.72
188-0-191-315	188-0-191-315		1,351.72	0.00	1,351.72
188-0-191-325	188-0-191-325		1,426.82	0.00	1,426.82
188-0-192-015	188-0-192-015		1,426.82	0.00	1,426.82
188-0-192-025	188-0-192-025		1,056.40	0.00	1,056.40
188-0-192-035	188-0-192-035		1,056.40	0.00	1,056.40
188-0-192-045	188-0-192-045		1,056.40	0.00	1,056.40
188-0-192-055	188-0-192-055		1,056.40	0.00	1,056.40
188-0-192-065	188-0-192-065		1,056.40	0.00	1,056.40
188-0-192-075	188-0-192-075		1,056.40	0.00	1,056.40
188-0-192-085	188-0-192-085		1,056.40	0.00	1,056.40
188-0-192-095	188-0-192-095		1,056.40	0.00	1,056.40
188-0-192-105	188-0-192-105		1,056.40	0.00	1,056.40
188-0-192-115	188-0-192-115		1,056.40	0.00	1,056.40
188-0-192-125	188-0-192-125		1,056.40	0.00	1,056.40
188-0-192-135	188-0-192-135		1,056.40	0.00	1,056.40
188-0-192-145	188-0-192-145		1,056.40	0.00	1,056.40
188-0-192-155	188-0-192-155		1,056.40	0.00	1,056.40
188-0-192-165	188-0-192-165		1,351.72	0.00	1,351.72
188-0-192-175	188-0-192-175		1,351.72	0.00	1,351.72

City of Oxnard
Westport at Mandalay Bay CFD 2
Final Billing Detail Report for Fiscal Year 2020/21

Account ID	Property ID	DB	Developed Levy	Other	Total
188-0-192-185	188-0-192-185		1,056.40	0.00	1,056.40
188-0-192-195	188-0-192-195		1,056.40	0.00	1,056.40
188-0-192-205	188-0-192-205		1,426.82	0.00	1,426.82
188-0-192-215	188-0-192-215		1,351.72	0.00	1,351.72
188-0-192-225	188-0-192-225		1,351.72	0.00	1,351.72
188-0-192-235	188-0-192-235		1,351.72	0.00	1,351.72
188-0-192-245	188-0-192-245		1,351.72	0.00	1,351.72
188-0-192-255	188-0-192-255		1,351.72	0.00	1,351.72
188-0-192-265	188-0-192-265		1,351.72	0.00	1,351.72
188-0-192-275	188-0-192-275		1,351.72	0.00	1,351.72
188-0-200-025	188-0-200-025		472.36	0.00	472.36
188-0-200-035	188-0-200-035		472.36	0.00	472.36
188-0-200-045	188-0-200-045		472.36	0.00	472.36
188-0-200-055	188-0-200-055		472.36	0.00	472.36
188-0-200-065	188-0-200-065		472.36	0.00	472.36
188-0-200-075	188-0-200-075		472.36	0.00	472.36
188-0-200-085	188-0-200-085		472.36	0.00	472.36
188-0-200-095	188-0-200-095		472.36	0.00	472.36
188-0-200-105	188-0-200-105		472.36	0.00	472.36
188-0-200-115	188-0-200-115		472.36	0.00	472.36
188-0-200-125	188-0-200-125		472.36	0.00	472.36
188-0-200-135	188-0-200-135		472.36	0.00	472.36
188-0-200-145	188-0-200-145		472.36	0.00	472.36
188-0-200-155	188-0-200-155		472.36	0.00	472.36
188-0-200-165	188-0-200-165		472.36	0.00	472.36
188-0-200-175	188-0-200-175		472.36	0.00	472.36
188-0-200-185	188-0-200-185		472.36	0.00	472.36
188-0-200-195	188-0-200-195		472.36	0.00	472.36
188-0-200-205	188-0-200-205		472.36	0.00	472.36
188-0-200-215	188-0-200-215		472.36	0.00	472.36
188-0-200-225	188-0-200-225		472.36	0.00	472.36
188-0-200-235	188-0-200-235		472.36	0.00	472.36
188-0-200-245	188-0-200-245		472.36	0.00	472.36
188-0-200-255	188-0-200-255		472.36	0.00	472.36
188-0-200-265	188-0-200-265		472.36	0.00	472.36
188-0-200-275	188-0-200-275		472.36	0.00	472.36
188-0-200-285	188-0-200-285		472.36	0.00	472.36
188-0-200-295	188-0-200-295		472.36	0.00	472.36
188-0-200-305	188-0-200-305		472.36	0.00	472.36
188-0-200-315	188-0-200-315		472.36	0.00	472.36

City of Oxnard
Westport at Mandalay Bay CFD 2
Final Billing Detail Report for Fiscal Year 2020/21

Account ID	Property ID	DB	Developed Levy	Other	Total
188-0-200-325	188-0-200-325		472.36	0.00	472.36
188-0-200-335	188-0-200-335		472.36	0.00	472.36
188-0-200-345	188-0-200-345		472.36	0.00	472.36
188-0-200-355	188-0-200-355		472.36	0.00	472.36
188-0-200-365	188-0-200-365		472.36	0.00	472.36
188-0-200-375	188-0-200-375		472.36	0.00	472.36
188-0-200-385	188-0-200-385		472.36	0.00	472.36
188-0-200-395	188-0-200-395		472.36	0.00	472.36
188-0-200-405	188-0-200-405		472.36	0.00	472.36
188-0-200-415	188-0-200-415		472.36	0.00	472.36
188-0-200-425	188-0-200-425		472.36	0.00	472.36
188-0-200-435	188-0-200-435		472.36	0.00	472.36
188-0-200-445	188-0-200-445		472.36	0.00	472.36
188-0-200-455	188-0-200-455		472.36	0.00	472.36
188-0-200-465	188-0-200-465		472.36	0.00	472.36
188-0-200-475	188-0-200-475		472.36	0.00	472.36
188-0-200-485	188-0-200-485		472.36	0.00	472.36
188-0-200-495	188-0-200-495		472.36	0.00	472.36
188-0-200-505	188-0-200-505		472.36	0.00	472.36
188-0-200-515	188-0-200-515		472.36	0.00	472.36
188-0-200-525	188-0-200-525		472.36	0.00	472.36
188-0-200-535	188-0-200-535		472.36	0.00	472.36
188-0-200-545	188-0-200-545		472.36	0.00	472.36
188-0-200-555	188-0-200-555		472.36	0.00	472.36
188-0-200-565	188-0-200-565		472.36	0.00	472.36
188-0-200-575	188-0-200-575		472.36	0.00	472.36
188-0-200-585	188-0-200-585		472.36	0.00	472.36
188-0-200-595	188-0-200-595		472.36	0.00	472.36
188-0-210-015	188-0-210-015		472.36	0.00	472.36
188-0-210-025	188-0-210-025		472.36	0.00	472.36
188-0-210-035	188-0-210-035		472.36	0.00	472.36
188-0-210-045	188-0-210-045		472.36	0.00	472.36
188-0-210-055	188-0-210-055		472.36	0.00	472.36
188-0-210-065	188-0-210-065		472.36	0.00	472.36
188-0-210-075	188-0-210-075		472.36	0.00	472.36
188-0-210-085	188-0-210-085		472.36	0.00	472.36
188-0-210-095	188-0-210-095		472.36	0.00	472.36
188-0-210-105	188-0-210-105		472.36	0.00	472.36
188-0-210-115	188-0-210-115		472.36	0.00	472.36
188-0-210-125	188-0-210-125		472.36	0.00	472.36

City of Oxnard
Westport at Mandalay Bay CFD 2
Final Billing Detail Report for Fiscal Year 2020/21

Account ID	Property ID	DB	Developed Levy	Other	Total
188-0-210-135	188-0-210-135		472.36	0.00	472.36
188-0-210-145	188-0-210-145		472.36	0.00	472.36
188-0-210-155	188-0-210-155		472.36	0.00	472.36
188-0-210-165	188-0-210-165		472.36	0.00	472.36
188-0-210-175	188-0-210-175		472.36	0.00	472.36
188-0-210-185	188-0-210-185		472.36	0.00	472.36
188-0-210-195	188-0-210-195		472.36	0.00	472.36
188-0-210-205	188-0-210-205		472.36	0.00	472.36
188-0-210-215	188-0-210-215		472.36	0.00	472.36
188-0-210-225	188-0-210-225		472.36	0.00	472.36
188-0-210-235	188-0-210-235		472.36	0.00	472.36
188-0-210-245	188-0-210-245		472.36	0.00	472.36
188-0-210-255	188-0-210-255		472.36	0.00	472.36
188-0-210-265	188-0-210-265		472.36	0.00	472.36
188-0-210-275	188-0-210-275		472.36	0.00	472.36
188-0-210-285	188-0-210-285		472.36	0.00	472.36
188-0-210-295	188-0-210-295		472.36	0.00	472.36
188-0-210-305	188-0-210-305		472.36	0.00	472.36
188-0-220-015	188-0-220-015		738.82	0.00	738.82
188-0-220-035	188-0-220-035		398.96	0.00	398.96
188-0-220-045	188-0-220-045		398.96	0.00	398.96
188-0-220-055	188-0-220-055		398.96	0.00	398.96
188-0-220-065	188-0-220-065		398.96	0.00	398.96
188-0-220-075	188-0-220-075		398.96	0.00	398.96
188-0-220-085	188-0-220-085		398.96	0.00	398.96
188-0-220-095	188-0-220-095		398.96	0.00	398.96
188-0-220-105	188-0-220-105		398.96	0.00	398.96
188-0-220-115	188-0-220-115		398.96	0.00	398.96
188-0-220-125	188-0-220-125		398.96	0.00	398.96
188-0-220-135	188-0-220-135		398.96	0.00	398.96
188-0-220-145	188-0-220-145		398.96	0.00	398.96
188-0-220-155	188-0-220-155		398.96	0.00	398.96
188-0-220-165	188-0-220-165		398.96	0.00	398.96
188-0-220-175	188-0-220-175		398.96	0.00	398.96
188-0-220-185	188-0-220-185		398.96	0.00	398.96
188-0-220-195	188-0-220-195		398.96	0.00	398.96
188-0-220-205	188-0-220-205		398.96	0.00	398.96
188-0-220-215	188-0-220-215		398.96	0.00	398.96
188-0-220-225	188-0-220-225		398.96	0.00	398.96
188-0-220-235	188-0-220-235		398.96	0.00	398.96

City of Oxnard
Westport at Mandalay Bay CFD 2
Final Billing Detail Report for Fiscal Year 2020/21

Account ID	Property ID	DB	Developed Levy	Other	Total
188-0-220-245	188-0-220-245		398.96	0.00	398.96
188-0-220-255	188-0-220-255		398.96	0.00	398.96
188-0-220-265	188-0-220-265		398.96	0.00	398.96
188-0-220-275	188-0-220-275		398.96	0.00	398.96
188-0-220-285	188-0-220-285		398.96	0.00	398.96
188-0-220-295	188-0-220-295		398.96	0.00	398.96
188-0-220-305	188-0-220-305		398.96	0.00	398.96
188-0-220-315	188-0-220-315		398.96	0.00	398.96
188-0-220-325	188-0-220-325		398.96	0.00	398.96
188-0-220-335	188-0-220-335		398.96	0.00	398.96
188-0-220-345	188-0-220-345		398.96	0.00	398.96
188-0-220-355	188-0-220-355		398.96	0.00	398.96
188-0-220-365	188-0-220-365		398.96	0.00	398.96
188-0-220-375	188-0-220-375		398.96	0.00	398.96
188-0-220-385	188-0-220-385		398.96	0.00	398.96
188-0-220-395	188-0-220-395		398.96	0.00	398.96
188-0-220-405	188-0-220-405		398.96	0.00	398.96
188-0-220-415	188-0-220-415		398.96	0.00	398.96
188-0-220-425	188-0-220-425		398.96	0.00	398.96
188-0-220-435	188-0-220-435		398.96	0.00	398.96
188-0-220-445	188-0-220-445		398.96	0.00	398.96
188-0-220-455	188-0-220-455		398.96	0.00	398.96
188-0-220-465	188-0-220-465		496.89	(0.01)	496.88
188-0-220-475	188-0-220-475		523.97	(0.01)	523.96
188-0-220-485	188-0-220-485		544.64	0.00	544.64
188-0-220-495	188-0-220-495		261.86	0.00	261.86
188-0-220-505	188-0-220-505		270.96	0.00	270.96
188-0-220-515	188-0-220-515		261.86	0.00	261.86
188-0-220-525	188-0-220-525		261.86	0.00	261.86
188-0-220-535	188-0-220-535		194.42	0.00	194.42
188-0-230-015	188-0-230-015		398.96	0.00	398.96
188-0-230-025	188-0-230-025		398.96	0.00	398.96
188-0-230-035	188-0-230-035		398.96	0.00	398.96
188-0-230-045	188-0-230-045		398.96	0.00	398.96
188-0-230-055	188-0-230-055		398.96	0.00	398.96
188-0-230-065	188-0-230-065		398.96	0.00	398.96
188-0-230-075	188-0-230-075		398.96	0.00	398.96
188-0-230-085	188-0-230-085		398.96	0.00	398.96
188-0-230-095	188-0-230-095		398.96	0.00	398.96
188-0-230-105	188-0-230-105		398.96	0.00	398.96

City of Oxnard
Westport at Mandalay Bay CFD 2
Final Billing Detail Report for Fiscal Year 2020/21

Account ID	Property ID	DB	Developed Levy	Other	Total
188-0-230-115	188-0-230-115		398.96	0.00	398.96
188-0-230-125	188-0-230-125		398.96	0.00	398.96
188-0-230-135	188-0-230-135		398.96	0.00	398.96
188-0-230-145	188-0-230-145		398.96	0.00	398.96
188-0-230-155	188-0-230-155		398.96	0.00	398.96
188-0-230-165	188-0-230-165		398.96	0.00	398.96
188-0-230-175	188-0-230-175		398.96	0.00	398.96
188-0-230-185	188-0-230-185		398.96	0.00	398.96
188-0-230-195	188-0-230-195		398.96	0.00	398.96
188-0-230-205	188-0-230-205		398.96	0.00	398.96
188-0-230-215	188-0-230-215		398.96	0.00	398.96
188-0-230-225	188-0-230-225		398.96	0.00	398.96
188-0-230-235	188-0-230-235		398.96	0.00	398.96
188-0-230-245	188-0-230-245		398.96	0.00	398.96
188-0-230-255	188-0-230-255		398.96	0.00	398.96
188-0-230-265	188-0-230-265		398.96	0.00	398.96
188-0-230-275	188-0-230-275		398.96	0.00	398.96
188-0-230-285	188-0-230-285		398.96	0.00	398.96
188-0-230-295	188-0-230-295		398.96	0.00	398.96
188-0-230-305	188-0-230-305		398.96	0.00	398.96
188-0-230-315	188-0-230-315		398.96	0.00	398.96
188-0-230-325	188-0-230-325		398.96	0.00	398.96
188-0-230-335	188-0-230-335		398.96	0.00	398.96
188-0-230-345	188-0-230-345		398.96	0.00	398.96
188-0-230-355	188-0-230-355		398.96	0.00	398.96
188-0-230-365	188-0-230-365		398.96	0.00	398.96
188-0-230-375	188-0-230-375		398.96	0.00	398.96
188-0-230-385	188-0-230-385		398.96	0.00	398.96
188-0-230-395	188-0-230-395		398.96	0.00	398.96
188-0-230-405	188-0-230-405		398.96	0.00	398.96
188-0-230-415	188-0-230-415		398.96	0.00	398.96
188-0-230-425	188-0-230-425		398.96	0.00	398.96
188-0-230-435	188-0-230-435		398.96	0.00	398.96
188-0-230-445	188-0-230-445		398.96	0.00	398.96
188-0-230-455	188-0-230-455		398.96	0.00	398.96
188-0-230-475	188-0-230-475		549.81	(0.01)	549.80
188-0-230-485	188-0-230-485		268.01	(0.01)	268.00
188-0-230-495	188-0-230-495		276.13	(0.01)	276.12
188-0-230-505	188-0-230-505		257.92	0.00	257.92
188-0-230-515	188-0-230-515		308.62	0.00	308.62

City of Oxnard
Westport at Mandalay Bay CFD 2
Final Billing Detail Report for Fiscal Year 2020/21

Account ID	Property ID	DB	Developed Levy	Other	Total
188-0-230-525	188-0-230-525		189.01	(0.01)	189.00
321 Accounts			\$227,275.06	(\$0.40)	\$227,274.66