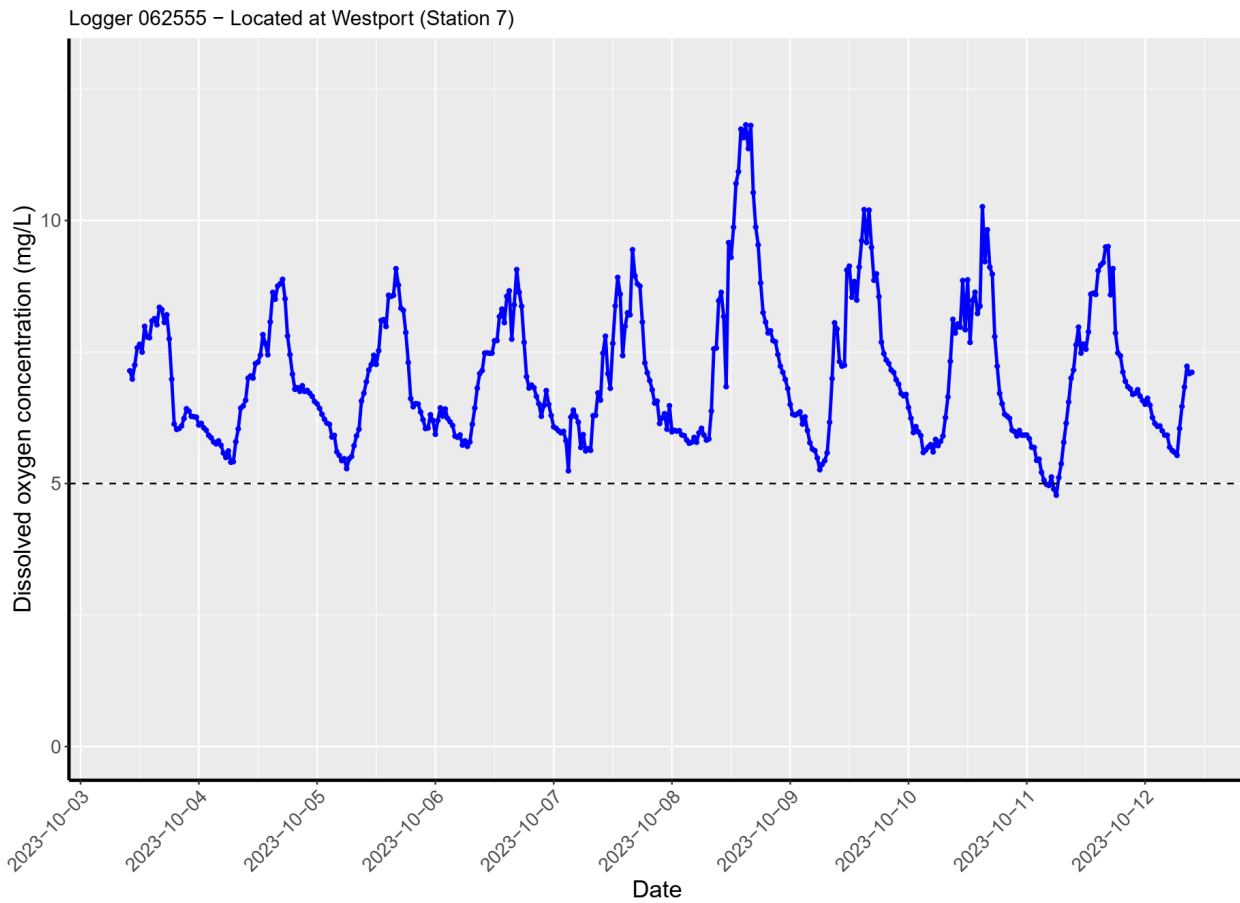
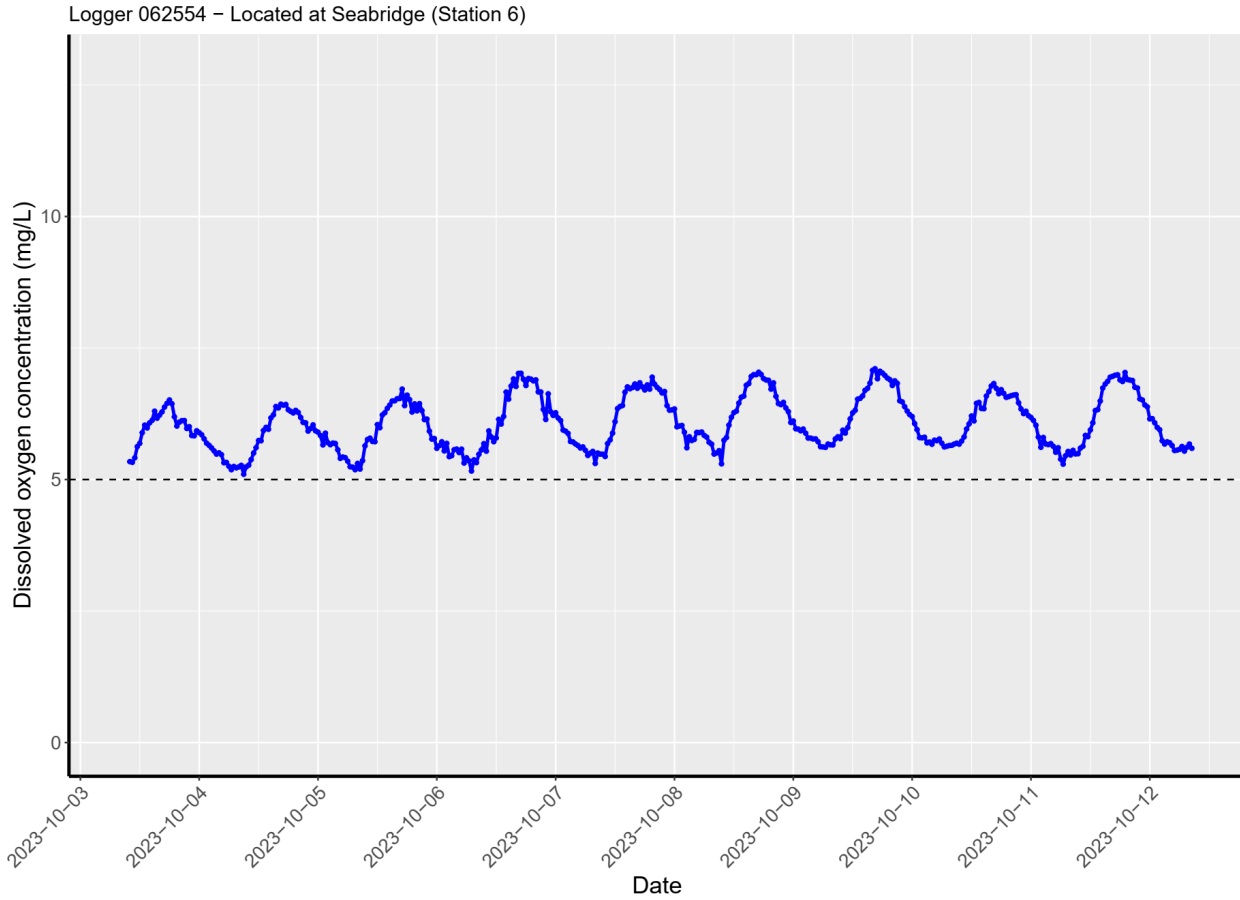


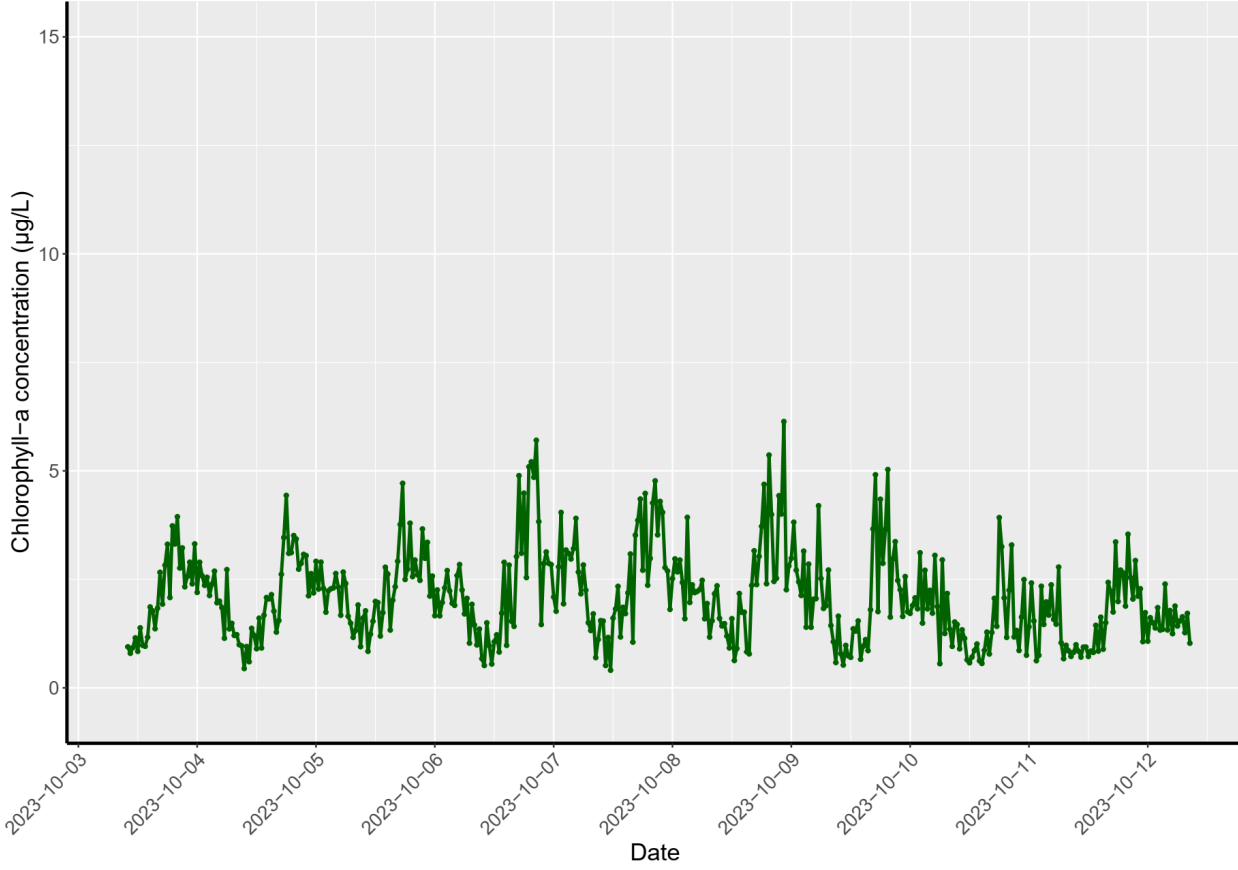
**CHANNEL ISLANDS HARBOR WATER QUALITY:
REMOTE SENSOR DATA – 10/3/23 THROUGH 10/12/23**

Below is the weekly remote sensor data from 10/3/23 to 10/12/23. Dissolved oxygen (DO; in blue; Black dashed line indicates 5 mg/L) were acceptable at both stations. Chlorophyll concentrations (a proxy for microscopic algal biomass, in green) were acceptable at both stations with normal daily oscillations observed.

The City of Oxnard and Aquatic Bioassay & Consulting will continue to monitor the sensors in the area.



Logger 062554 – Located at Seabridge (Station 6)



Logger 062555 – Located at Westport (Station 7)

