

CITY COUNCIL OF THE CITY OF OXNARD

RESOLUTION NO. 11,261

A RESOLUTION OF THE CITY COUNCIL OF THE CITY OF OXNARD ORDERING THE FORMATION OF AND LEVY OF ASSESSMENTS FOR FISCAL YEAR 1997-98 WITHIN LANDSCAPE MAINTENANCE DISTRICT NO. 30 PURSUANT TO THE LANDSCAPING AND LIGHTING ACT OF 1972.

WHEREAS, on June 10, 1997, the City Council adopted Resolution No. 11,256, declaring its intention to form Landscape Maintenance District No. 30 (Haas Automation) and levy and collect assessments for the 1997-98 fiscal year within the District in order to pay the costs of maintaining landscaping therein; and

WHEREAS, a description of the improvements and the proposed assessment upon assessable lots and parcels of land within the District is contained in the report of the Engineer, dated May 1997, on file with the City Clerk; and

WHEREAS, Resolution No. 11,256 set a hearing for June 24, 1997, on the levy of the proposed assessment, which was held and all interested persons were afforded the opportunity to hear and be heard; and

WHEREAS, City Council considered all protests against the proposed assessment; and

WHEREAS, City Council tabulated ballots submitted in opposition to and in favor of the proposed assessment; and

WHEREAS, City Council determined that a majority protest against the proposed assessment did not exist.

NOW, THEREFORE, the City Council of the City of Oxnard resolves:

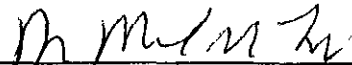
1. Landscape Maintenance District No. 30 is ordered formed and the improvements and the assessment proposed in the report of the Engineer and its accompanying diagram, on file with the City Clerk, are confirmed.
2. The adoption of this resolution shall constitute the levy of an assessment for the 1997-98 fiscal year within Landscape Maintenance District No. 30.
3. The City Clerk shall immediately file the diagram and assessment, or a certified copy thereof, with the Ventura County Auditor.

PASSED AND ADOPTED THIS 24th day of June, 1997, by the following vote:

AYES: Councilmembers Holden, Lopez, Maulhardt and Zaragoza.


NOES: None.

ABSENT: Mayor Pro Tem Pinkard.



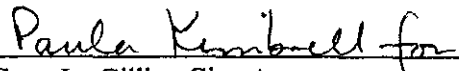
Dr. Manuel M. Lopez, Mayor

ATTEST:

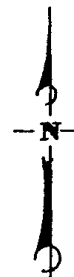
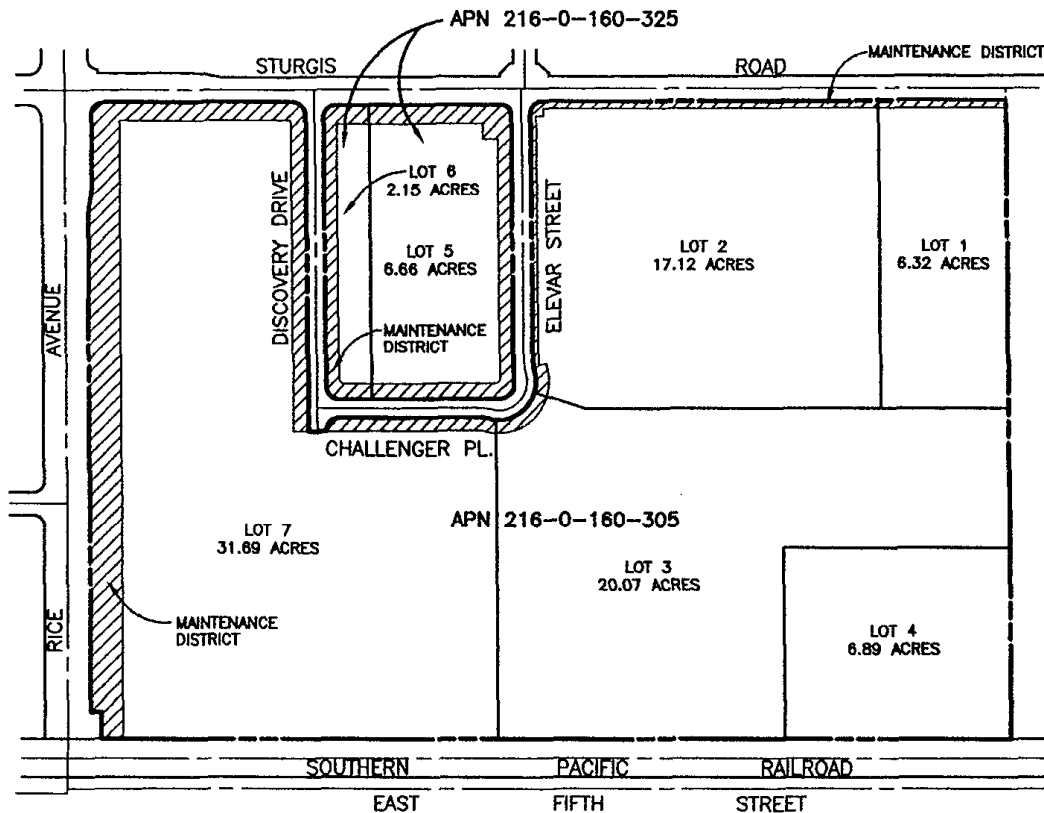


Daniel Martinez, City Clerk

APPROVED AS TO FORM:



Gary L. Gillig, City Attorney



SCALE: 1"=400'

**ASSESSMENT DIAGRAM
FOR
HAAS AUTOMATION
LANDSCAPE MAINTENANCE
ASSESSMENT DISTRICT #30**

CITY OF OXNARD
COUNTY OF VENTURA
STATE OF CALIFORNIA
APRIL 1997

LEGEND:



CITY MAINTAINED LANDSCAPE
ASSESSMENT DISTRICT IMPROVEMENTS

NOTES:

THE PROPOSED LOTS ARE IN TRACT 5020
AND AREA LISTED IN VENTURA COUNTY
ASSESSOR'S BOOK 216, PAGE 16.